

# Crop Report

For the Period June 21 to June 27, 2022

Published by the Ministry of Agriculture  
ISSN 0701 7085  
Report number 09, June 29, 2022

Though there was general precipitation across the province this past week, additional rainfall is still needed in many areas. Some regions experienced flooding and drowned-out crops due to receiving extremely high volumes of rain in a short period of time; producers in these areas hope this water will soak in quickly and the effect on crops will be minimal. In the west, where conditions remain very dry, the rainfall was welcome for crop land and pastures, although the rain did delay the start to haying season for some producers.

Crop development has been slow due to early season drought conditions in the west and excess moisture in the east. Producers are hoping for improved conditions throughout July to ensure their crops develop properly. The majority of crops in the province are in fair to good condition. Provincially, 76 per cent of the fall cereals, 58 per cent of the spring cereals, 46 per cent of the oilseed crops and 69 per cent of the pulse crops are at their normal stages of development for this time of year.

Rainfall continues to be highly concentrated in the east but there was some good precipitation received this week in the west; more is needed, however, to ensure adequate crop growth throughout the hot summer months of July and August. The Spiritwood area received 86 mm, the Broadview area 76 mm, the Lipton area 70 mm, the Kerrobert area 31 mm and the Cabri area 23 mm. Many areas in the southwest only received one to five mm and the crops in those areas are beginning to show signs of severe drought stress.

Topsoil moisture ratings dropped slightly this week despite many areas getting rain. Crop land topsoil moisture is rated as nine per cent surplus, 67 per cent adequate, 20 per cent short and four per cent very short. Hay and pasture land topsoil moisture is rated as eight per cent surplus, 66 per cent adequate, 19 per cent short and seven per cent very short.

## One year ago

Scattered rainfall across the province was not enough to reverse the negative effects felt by the drought in the province. Most crops were in fair to good condition despite the dry conditions and haying operations had just begun. Producers were disappointed in the quantity and quality of their hay

Follow the 2022 Crop Report on  
Twitter @SKAgriculture

Provincial			
	Per cent ahead	Per cent normal	Per cent behind
Fall Cereals	5	76	19
Spring Cereals	2	58	40
Oilseeds	1	46	53
Pulse Crops	1	69	30

For further information, contact Matthew Struthers, AAg,  
Crops Extension Specialist, Regional Services Branch,  
Toll Free: 1-866-457-2377 or 306-694-3714, Email: [cropreport@gov.sk.ca](mailto:cropreport@gov.sk.ca).  
Also available on the Ministry of Agriculture website at [saskatchewan.ca/crop-report](http://saskatchewan.ca/crop-report).



Agriculture and  
Agri-Food Canada

**SCIC**  
SASKATCHEWAN CROP  
INSURANCE CORPORATION

**Saskatchewan**

# Crop Report

**For the Period June 21 to June 27, 2022**

Published by the Ministry of Agriculture  
ISSN 0701 7085  
Report number 09, June 29, 2022

Haying operations are just starting in the province. Growth in the west was delayed early in the season due to drought; the hay crop in many areas has also not reached an acceptable height that will allow for cutting. Rain delayed hay cutting in the east, although the crops in the region appear to be in much better shape since they had adequate moisture early in the season to allow for recovery and growth. Hay quality is currently rated as 20 per cent excellent, 52 per cent good, 26 per cent fair and two per cent poor.

The majority of crop damage this past week was from heat, drying winds, drought, insects, gophers, flooding and hail. Gophers have become a serious problem in many rural municipalities across the province, with some producers stating that they have lost large portions of their fields. While the rain was a welcome sight to many this past week, it also brought flooding and hail which have left crops either drowned out or damaged.

Producers are busy trying to control disease in their fields by spraying their first round of fungicide on crops such as lentils and spring wheat. They are also continuing with herbicide and insecticide applications on competing weeds and insects in their crops. Livestock producers have started to get their haying equipment ready and should be in full swing soon.

A complete, printable version of the Crop Report is available online – Download Crop Report. <https://www.saskatchewan.ca/crop-report>

Follow the 2022 Crop Report on Twitter at @SKAgriculture.

For further information, contact Matthew Struthers, AAg,  
Crops Extension Specialist, Regional Services Branch,  
Toll Free: 1-866-457-2377 or 306-694-3714, Email: [cropreport@gov.sk.ca](mailto:cropreport@gov.sk.ca).  
Also available on the Ministry of Agriculture website at [saskatchewan.ca/crop-report](https://www.saskatchewan.ca/crop-report).



Agriculture and  
Agri-Food Canada

**SCIC**  
SASKATCHEWAN CROP  
INSURANCE CORPORATION

*Saskatchewan*

### **Southeastern Saskatchewan:**

- Crop District 1 – Carnduff, Estevan, Redvers, Moosomin and Kipling areas
- Crop District 2 – Weyburn, Milestone, Moose Jaw, Regina and Qu'Appelle areas
- Crop District 3ASE – Radville, Minton and Lake Alma areas

Heavy rain throughout parts of the region caused flooding and have drowned out some crops that were seeded in low laying areas. Producers have noted that some of the crops such as barley, field peas and lentils are in standing water and are starting to look yellow. However, overall crops in the region appear to be in good shape and producers are happy with what they see in their fields.

Regionally, 68 per cent of the fall cereals, 47 per cent of the spring cereals, 36 per cent of the oilseed crops and 46 per cent of the pulse crops are at their normal stages of development for this time of year. Crop conditions range from fair to good in the region, with 74 per cent of the spring wheat, 66 per cent of the canola and 63 per cent of the lentils being in good condition currently.

<b>Southeast</b>			
	Per cent ahead	Per cent normal	Per cent behind
Fall Cereals	9	68	23
Spring Cereals	3	47	50
Oilseeds	2	36	62
Pulse Crops	3	46	51

Most of the region received much needed rainfall this week with some areas experiencing minor to severe flooding. The Broadview areas reported 76 mm, the Odessa area 65 mm, the Wilcox area 45 mm, the Tantalton area 21 mm and the Cedoux area 10 mm. While many parts of the region have received consistent rain since April 1, many producers in the west half of the region are noting that their crops are struggling due to a lack of moisture and would like to see it rain.

Cropland topsoil moisture is rated as twelve per cent surplus, 78 per cent adequate and ten per cent short. Hay and pasture land topsoil moisture is rated as six per cent surplus, 87 per cent adequate, six per cent short and one per cent very short.

Haying was delayed a day or two due to rainy conditions and producers have just begun in the region, with only two per cent of the hay crop cut and less than one per cent baled or put into silage. Hay quality is rated as 29 per cent excellent and 71 per cent good. Since much of the region has received adequate moisture since April 1 the hay crop in the southeast looks very good and livestock producers are looking forward to replenishing their livestock feed supplies

The majority of crop damage this week was due to flooding, hail, gophers and insect pests such as flea beetles, cutworms and grasshoppers. Some producers have already sprayed fields multiple times in order to get the flea beetles and grasshoppers under control and reduce the impact on their crops. Producers have noted that gopher populations are on the rise as well and they have caused significant damage in some fields.

### Southwestern Saskatchewan:

- Crop District 3ASW – Coronach, Assiniboia and Ogema areas
- Crop District 3AN – Gravelbourg, Mossbank, Mortlach and Central Butte areas
- Crop District 3B – Kyle, Swift Current, Shaunavon and Ponteix areas
- Crop District 4 – Consul, Maple Creek and Leader areas

There was no widespread rainfall this week across the region and producers have stated they are getting tired of how localized the rains have been and hope they will receive some rain soon. Crops in the southwest are struggling to continue through the drought conditions experienced in several parts of the region, with pastures taking the harshest beating.

In the southwest, 88 per cent of the fall cereals, 70 per cent of the spring cereals, 70 per cent of the oilseed crops and 75 per cent of the pulse crops are at their normal stages of development for this time of year.

Crop conditions range from fair to good in the region, with 49 per cent of the spring wheat, 54 per cent of the durum, 43 per cent of the canola and 55 per cent of the lentils being in good condition at this time.

There were no large rain showers this week in the region as precipitation was localized and very minimal; however, the Cabri area received 23 mm. The Leader area received 14 mm, the Eyebrow area 10 mm, the Webb area 9 mm and the Limerick area five mm. In order to improve crop, pasture and hay growth the southwest needs a multi-day soaker that will gradually recover the soil moisture.

Southwest			
	Per cent ahead	Per cent normal	Per cent behind
Fall Cereals	0	88	12
Spring Cereals	2	70	28
Oilseeds	1	70	29
Pulse Crops	1	75	24

Moisture conditions are declining in the southwest region due to limited rainfall, relentless wind, and warm days. Cropland topsoil moisture is rated as 43 per cent adequate, 44 per cent short and 13 per cent very short. Hay and pasture land topsoil moisture is rated as 45 per cent adequate, 32 per cent short and 23 per cent very short.

Haying has barely begun in the region. Three per cent of the hay crop has now been cut and less than one per cent has been baled or put into silage. Hay quality is rated as zero per cent excellent, 51 per cent good, 20 per cent fair and 29 per cent poor. Farmers have reported that limited rain at the start of the season has led to shorter hay crops and pasture and they are expecting very low hay yields.

The majority of crop damage this week was from wind, hail, drought, insect pests and gophers. Producers are doing their best to control the insect pests and gophers that are eating up large portions of their fields, but spraying has been hampered for some due to windy conditions. Some producers are also spraying fungicide on crops that are now dealing with disease.

### East-Central Saskatchewan:

- Crop District 5 – Melville, Yorkton, Cupar, Kamsack, Foam Lake, Preeceville and Kelvington areas
- Crop District 6A – Lumsden, Craik, Watrous and Clavet areas

Most of the east-central region got hammered with rain this week which resulted in flooding and many low laying areas filling with water; crops in the low areas are expected to not survive unless water dries up quickly. Crops in the region have struggled with developing under the excessively wet conditions and are predicted to be a week or two behind in some areas. The region needs calm days that are nice and sunny with minimal rain for the crops to advance more quickly.

Sixty-six per cent of the fall cereals, 35 per cent of the spring cereals, 25 per cent of the oilseed crops and 55 per cent of the pulse crops are at their normal stages of development for this time of year. Crop conditions range from fair to good in the region with a small portion of the crop being rated in excellent condition. Sixty per cent of the canola, 58 per cent of the spring wheat and 59 per cent of the lentils are in good condition at this time.

There were some good rain showers in the region this past week with areas around Goodeve receiving up to 70 mm of rain.

The Lipton area received 63 mm, the Bethune area 32 mm, the Rama area 25 mm and the Earl Grey and Allan areas 13 mm. High rainfall areas experienced some major flooding and producers are assessing how much of their crop they will lose due to standing water.

East-Central			
	Per cent ahead	Per cent normal	Per cent behind
Fall Cereals	0	66	34
Spring Cereals	0	35	65
Oilseeds	1	25	74
Pulse Crops	1	55	44

Regionally, cropland topsoil moisture is rated as 17 per cent surplus, 70 per cent adequate and 13 per cent short. Hay and pasture land topsoil moisture is rated as 13 per cent surplus, 66 per cent adequate and 21 per cent short. Hay land and pastures are noted to be in good condition and have shown great improvement when compared to last year.

Haying has started in the east-central region, but progress has been very slow due to recent rain. At this time, only one per cent is cut and less than one per cent has been baled or put into silage. Hay quality is rated as 32 per cent excellent, 59 per cent good, five per cent fair and four per cent poor. Much of the region is very wet, which has improved grass growth but has made haying operations very difficult.

The majority of crop damage this week was from flooding, hail, flea beetles and grasshoppers. Some crops in the region were completely wiped out by the hail and farmers are dealing with insurance companies to assess their options. In areas where hail damage was more minor, crops are expected to recover if conditions improve.

Farmers are busy spraying to control weeds and insect pests in their crops while some are prepping for their first fungicide applications of the year. Livestock producers are prepping for haying season and hope to get out soon.

### **West-Central Saskatchewan:**

- Crop District 6B – Hanley, Outlook, Loreburn, Saskatoon and Arelee areas
- Crop District 7A – Rosetown, Kindersley, Eston and Major areas
- Crop District 7B – Kerrobert, Macklin, Wilkie and Biggar areas

Growing conditions have improved slightly across the region with some areas getting much needed rain this week; however, rains were spotty across the region and did not result in large amounts of precipitation, but producers have noted a positive response from crops. Many fields in the region still have bare patches where the crop never germinated and there are reports that crops are at various stages even within fields. This will surely make harvest difficult.

Crops are advancing normally where there is moisture while crops in dry areas are becoming stunted. Regionally, 79 per cent of the fall cereals, 73 per cent of the spring cereals, 61 per cent of the oilseed crops and 81 per cent of the pulse crops are at their normal stages of development for this time of year. Some wheat crops have been noted to have started to head out while only being six inches tall and canola has also been reported to have started to bolt and will be flowering soon. Crop conditions range from fair to good in the region, with 63 per cent of the spring wheat, 48 per of the canola and 60 per cent of the lentils being in good condition at this time.

Some much needed rain was received in the region and producers hope there is more to come. The Tugaske area received 46 mm, the Dinsmore area 39 mm, the Kerrobert and Outlook areas 31 mm, the Rosetown area 22 mm and the Plenty and Wilkie areas 16 mm.

<b>West-Central</b>			
	Per cent ahead	Per cent normal	Per cent behind
Fall Cereals	12	79	9
Spring Cereals	1	73	26
Oilseeds	1	61	38
Pulse Crops	0	81	19

After a few weeks of rain topsoil moisture conditions continue to improve in the region. Cropland topsoil moisture is rated as one per cent surplus, 68 per cent adequate, 27 per cent short and four per cent very short. Hay and pasture land topsoil moisture is rated as 52 per cent adequate, 43 per cent short and five per cent very short.

Haying operations have not begun in the region, but hay quality is rated as zero per cent excellent, 27 per cent good, 67 per cent fair and six per cent poor.

The majority of crop damage this week was from heat, wind and dry soil conditions. Grasshoppers are still causing damage in the region, but producers have been actively spraying to keep them under control. Farmers are busy getting prepared for haying season, scouting fields and assessing crop damage and some have begun fungicide applications.

### **Northeastern Saskatchewan:**

- Crop District 8 – Hudson Bay, Tisdale, Melfort, Carrot River, Humboldt, Kinistino, Cudworth and Aberdeen areas
- Crop District 9AE – Prince Albert, Choiceland and Paddockwood areas

Growing conditions are looking good in the region despite many low laying areas holding water that has drowned out crops. Crops have adequate moisture and have received several sunny days but some crops are still behind in development due to late seeding and wet conditions.

Regionally, 60 per cent of the fall cereals, 55 per cent of the spring cereals, 39 per cent of the oilseed crops and 60 per cent of the pulse crops are at their normal stages of development for this time of year.

<b>Northeast</b>			
	Per cent ahead	Per cent normal	Per cent behind
Fall Cereals	18	60	22
Spring Cereals	4	55	41
Oilseeds	0	39	61
Pulse Crops	0	60	40

Crop conditions range from fair to good in the region, with 56 per cent of the spring wheat, 48 per of the canola and 68 per cent of the peas being in good condition at this time.

Rain in the region ranged from trace to 46 mm in the Zenon Park area. The Bruno and Nipawin areas received 26 mm, the Humboldt area 18 mm and the Tisdale area 14 mm. There were reports of minor flooding in low areas but crops on higher ground look very good.

Crop land topsoil moisture is rated as twelve per cent surplus and 88 per cent adequate. Hay and pasture land topsoil moisture is rated as nine per cent surplus and 91 per cent adequate.

Haying has not begun in the northeast region but is expected to begin in a week or so once conditions are favourable for cutting. Hay quality is rated as 38 per cent excellent and 62 per cent good.

The majority of crop damage this week was from localized storms that resulted in flooding and hail, insect pests and wind. Producers are busy spraying for weeds, insects and disease. Livestock producers are prepping haying equipment and will be getting into their fields shortly.

#### **Northwestern Saskatchewan:**

- Crop District 9AW – Shellbrook, North Battleford, Big River and Hafford areas
- Crop District 9B – Meadow Lake, Turtleford, Pierceland, Maidstone and Lloydminster areas

Crops are progressing well in the northwest now that rain has been received over the past few weeks. Some areas that received heavy rainfall are now dealing with flooded out low spots in some fields, but producers are happy to get the moisture.

Eighty per cent of the spring cereals, 75 per cent of the oilseed crops and 80 per cent of the pulse crops are at their normal stages of development for this time of year. Crop conditions range from fair to good in the region, with 61 per cent of the spring wheat, 51 per of the canola and 68 per cent of the peas being in good condition at this time.

There was some heavy precipitation in the Spiritwood area where 86 mm was received. The Frenchmen Butte, Turtleford and Meadow Lake areas received around 55 mm of moisture, the Duck Lake area 37 mm and the Nielburg area 18 mm. Moisture conditions have drastically improved in some parts of the region while others are still very dry.

Northwest			
	Per cent ahead	Per cent normal	Per cent behind
Fall Cereals	0	100	0
Spring Cereals	3	80	17
Oilseeds	1	75	24
Pulse Crops	1	80	19

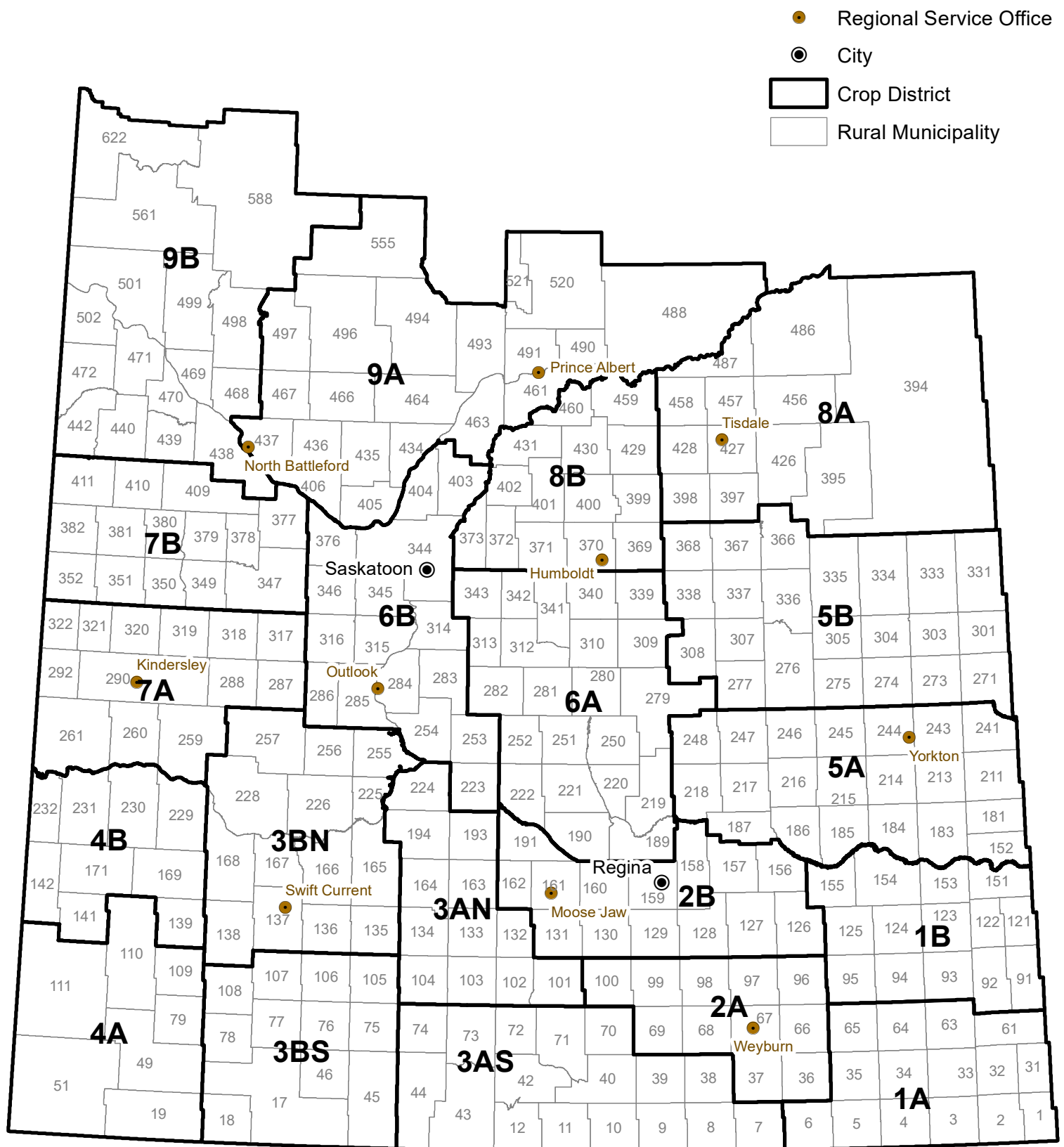
Cropland topsoil moisture rated as 25 per cent surplus, 69 per cent adequate and six per cent short. Hay and pasture land topsoil moisture is rated as 23 per cent surplus, 71 per cent adequate and six per cent short.

Haying has not started but will be underway soon in the region. Some fields remain too wet to start haying after the recent rain. Recent rains might have been too late to improve hay yield enough for first cut but if the moisture continues there is hope for the second cut. Hay quality is rated as 57 per cent good and 43 per cent fair.

The majority of crop damage this week was from flooding, hail and wind. Insect pests are causing some issues across the region and producers have been busy spraying to keep them under control.

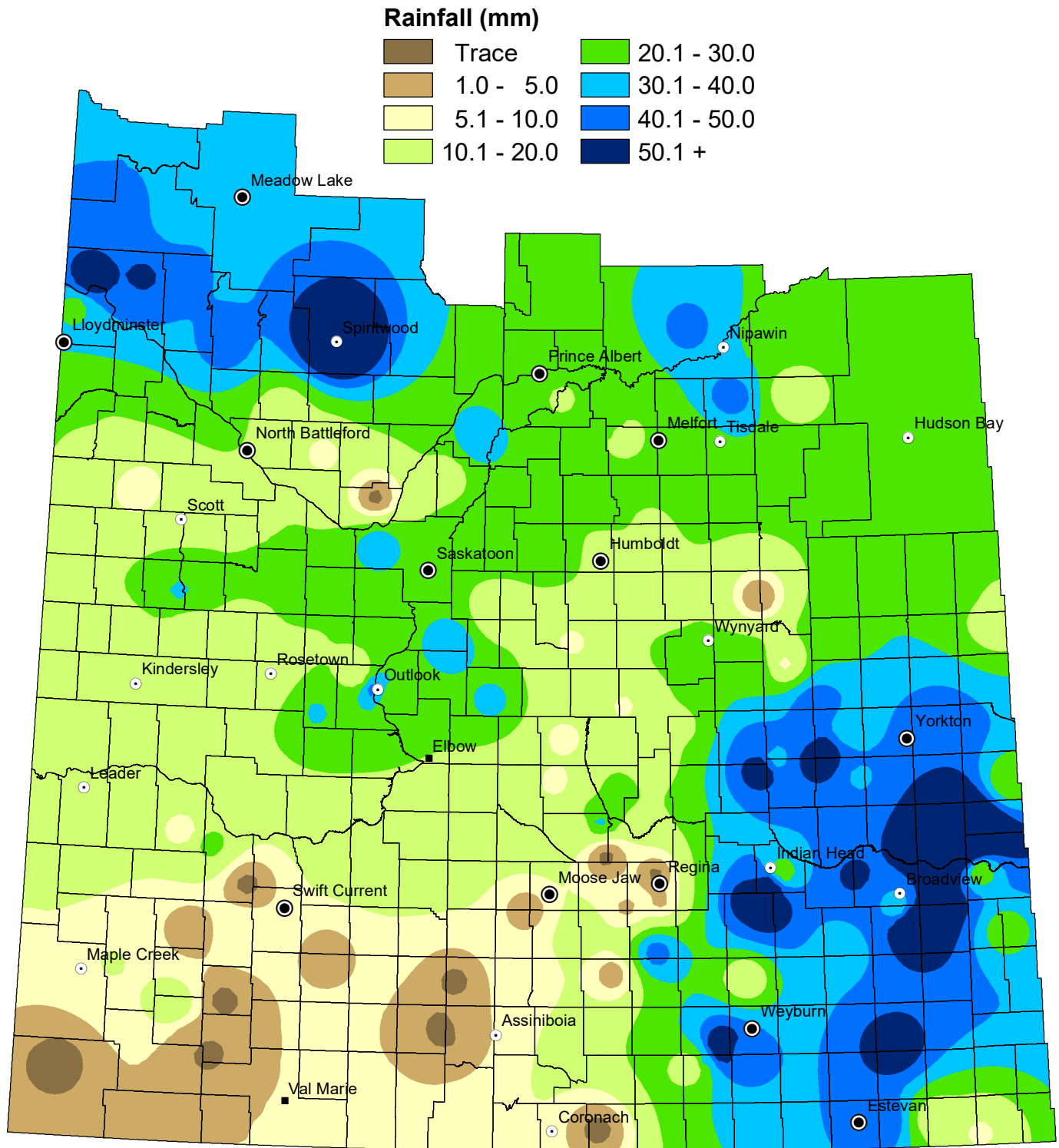


# Crop Districts and Rural Municipalities in Saskatchewan



# Weekly Rainfall

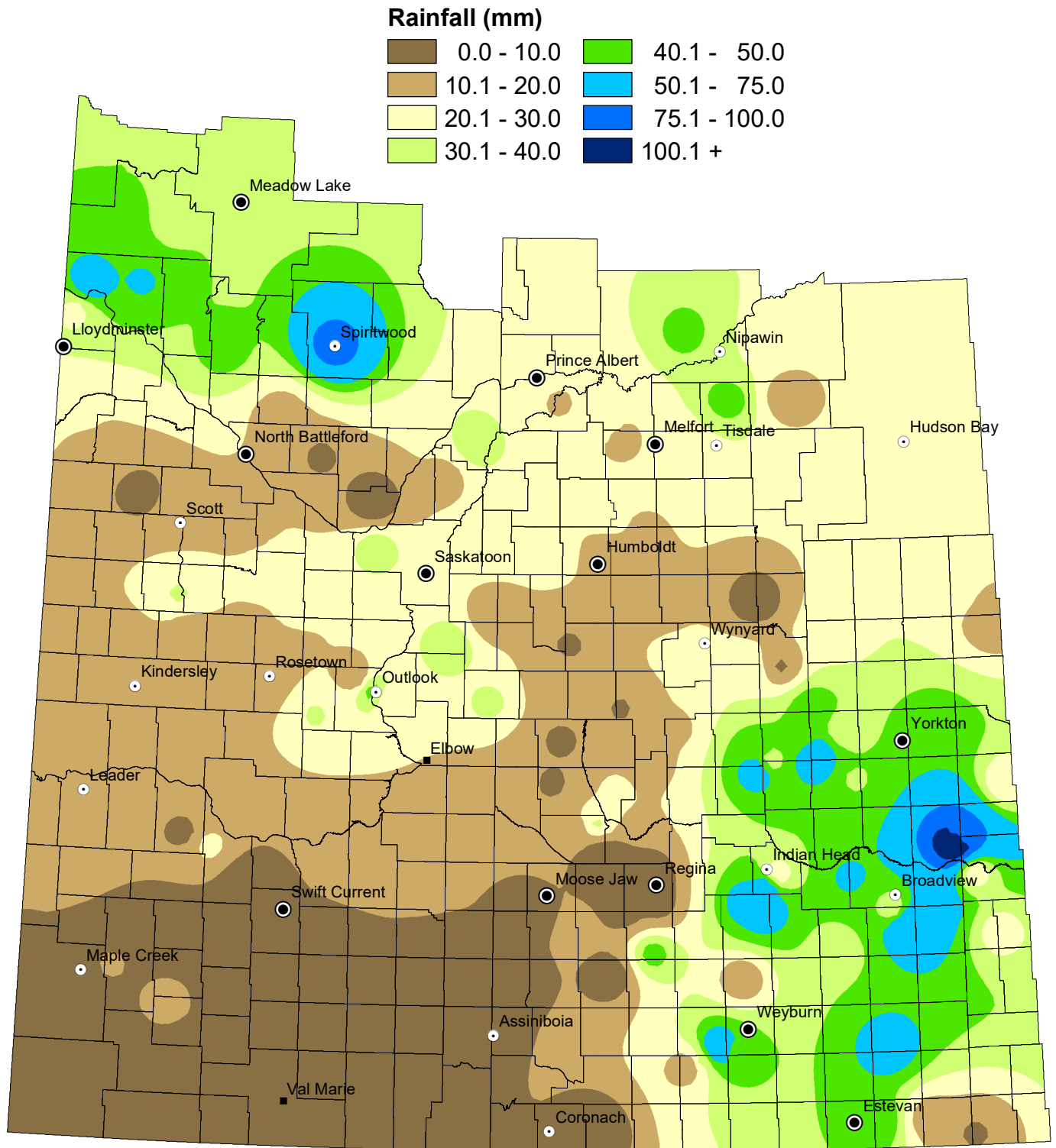
from June 21 to June 27, 2022



NOTE: Since techniques used to smooth the transition between zones can affect the values in localized areas, this map should be used for regional analysis only.

# Weekly Rainfall

from June 21 to June 27, 2022



NOTE: Since techniques used to smooth the transition between zones can affect the values in localized areas, this map should be used for regional analysis only.

# Weekly Rainfall Summary

(in millimeters)

1 inch = 25 mm

for the period from June 21 to June 27, 2022

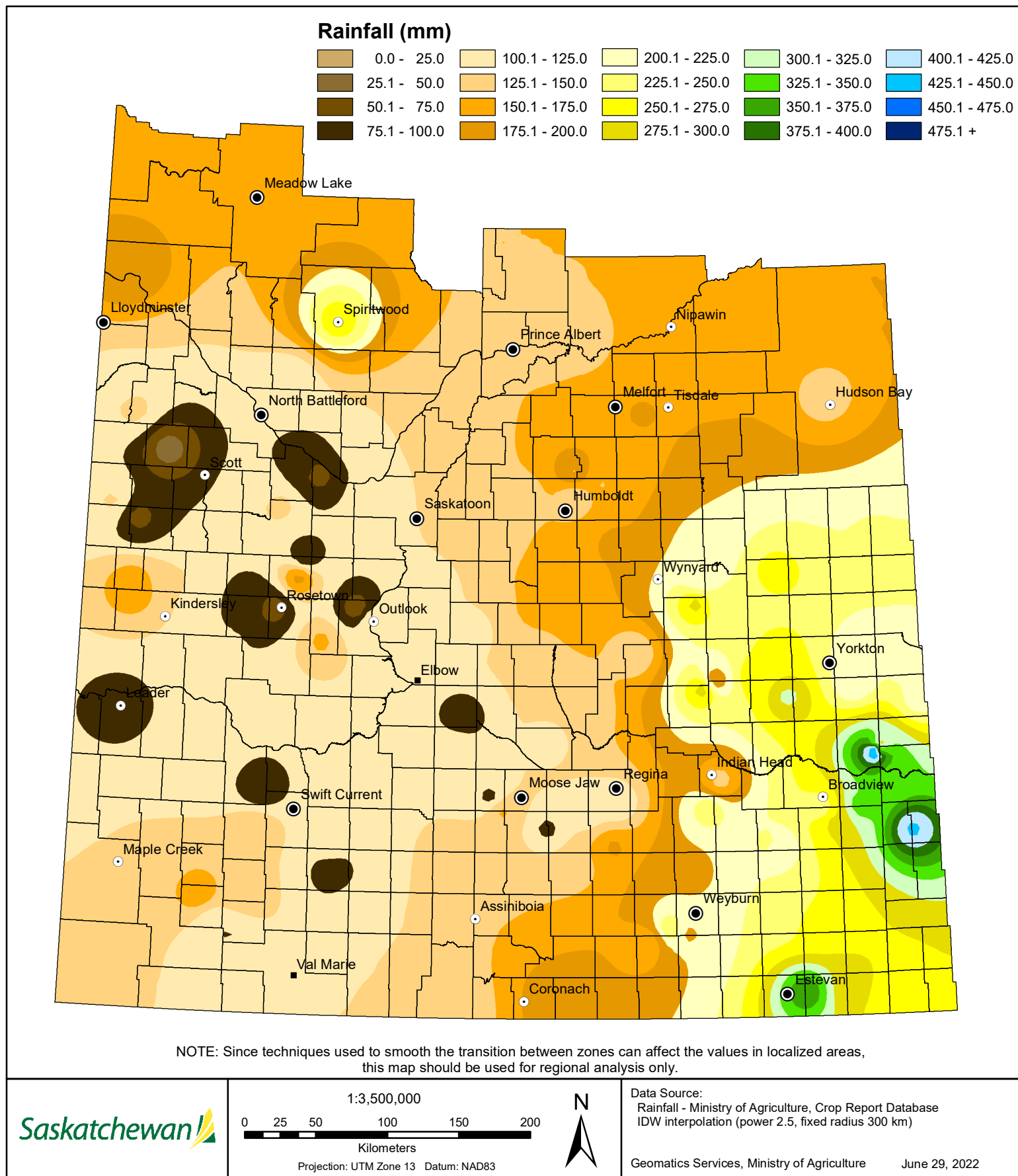
Crop Dist.	R.M. No.	Name	Past Week	Since 1-Apr	Crop Dist.	R.M. No.	Name	Past Week	Since 1-Apr	Crop Dist.	R.M. No.	Name	Past Week	Since 1-Apr
1A	2	Mount Pleasant	9	258	4A	51	Reno	NIL	133.5	7A	259	Snipe Lake	13	114
	3	Enniskillen	14	282		79 A	Arlington	2	111		287	St. Andrews	11	61
	4	Coal Fields	50	367		79 B	Arlington	15	168		288	Pleasant Valley	12	81
	6	Cambria	N/A	241		109	Carmichael	N/A	0		290	Kindersley	N/A	86.4
	32	Reciprocity	N/A	221		110	Piapot	10.2	126.8		292	Milton	N/A	160
	34	Browning	N/A	0		111	Maple Creek	5	173		317 A	Marriott	22	79
	61	Antler	N/A	276	4B	139	Gull Lake	2	98		317 B	Marriott	17	181.6
	64	Brock	60	260		229	Miry Creek	7.9	118		319	Winslow	16	75.1
	65	Tecumseh	N/A	231		231	Happyland	14	89		320 A	Oakdale	N/A	125.8
1B	95	Golden West	N/A	0	5A	181	Langenburg	72	288		320 B	Oakdale	14	136
	122	Martin	24	429		183 A	Fertile Belt	150	457		321	Prairiedale	19	171.5
	123	Silverwood	58	335		211	Churchbridge	20	214	7B	347	Biggar	27	135
	124	Kingsley	76	281		213	Saltcoats	N/A	201		350	Mariposa	31	73
	125 A	Chester	35	232		215	Stanley	39	305		351	Progress	N/A	69
	125 B	Chester	38	202		217	Lipton	63	286		377	Glenside	N/A	77
	151	Rocanville	21	334		241	Calder	N/A	204		378	Rosemount	15	105
	154 A	Elcapo	32	236		243	Wallace	48	208		382	Eye Hill	20	126.5
	154 B	Elcapo	N/A	0		245 A	Garry	32	264		409 A	Buffalo	N/A	0
	155	Wolseley	52	195		245 B	Garry	70	265		409 B	Buffalo	15.5	42.8
2A	67	Weyburn	43	197		246 A	Ituna Bon Accord	34	179		410	Round Valley	5	40.7
	68	Brokenshell	72	252		246 B	Ituna Bon Accord	39.9	250	8A	394	Hudson Bay	N/A	142
	96	Fillmore	N/A	0		247	Kellross	TR	144.5		395	Porcupine	N/A	209
	97	Wellington	10	191		248	Touchwood	18	127		397 A	Barrier Valley	13.6	195
	100	Elmsthorpe	2	141	5B	273	Sliding Hills	N/A	200		397 B	Barrier Valley	4	117
2B	127 A	Francis	64.5	239.5		275	Insinger	49.6	285		427	Tisdale	N/A	0
	127 B	Francis	57.5	125		276	Foam Lake	8.5	228		428	Star City	22	176
	129	Bratt's Lake	45	177.5		277 A	Emerald	28	281		456	Arborfield	13	166
	131	Baildon	12	96		277 B	Emerald	N/A	248		457 A	Connaught	N/A	0
	156 A	Indian Head	17.8	141.8		301	St.Philips	12.5	257.1		457 B	Moose Range	46	118.8
	156 B	Indian Head	61	205		305	Invermay	25	262		486	Moose Range	26	156.2
	159 A	Sherwood	4	100.5		307	Elfros	14	216		487	Nipawin	30	180
	159 B	Sherwood	NIL	65		308 A	Big Quill	21	156	8B	369	St. Peter	18	149.5
	160	Pense	N/A	66		308 B	Big Quill	N/A	0		370 A	Humboldt	11	131
	161 A	Moose Jaw	4	103		331	Livingston	22	226		370 B	Humboldt	N/A	0
	162 A	Caron	N/A	87.2		334	Preeceville	N/A	18		371	Bayne	26	144
	162 B	Caron	N/A	123		336	Sasman	N/A	117		372	Grant	23	145
	191	Marquis	N/A	0		337	Lakeview	1	173		400	Three Lakes	28	201
3ASE	38 A	Laurier	31.6	167.8		366	Kelvington	21	180		429	Flett's Springs	14	168
3ASW	38 B	Laurier	7	150		367	Ponass Lake	N/A	164		430	Invergordon	20	162
	10	Happy Valley	NIL	196	6A	189	Lumsden	N/A	70		459	Kinistino	29	215
	40	Bengough	N/A	0		190 A	Dufferin	32	161		460	Birch Hills	18.9	88.5
	43	Old Post	7.5	128.5		190 B	Dufferin	14	117	9AE	461	Prince Albert	22.5	125.5
	73 A	Stonehenge	NIL	119.9		190 C	Dufferin	NIL	81		488	Torch River	44	189
	73 B	Stonehenge	5	130.8		190 D	Dufferin	NIL	58		491 A	Buckland	28	199
	74	Wood River	NIL	98.4		219 A	Longlaketon	13	148		491 B	Buckland	N/A	0
3AN	102	Lake Johnston	6	147.5		219 B	Longlaketon	NIL	111		520	Paddockwood	30	104
	103	Sutton	NIL	23		220	McKillop	22	129		521	Lakeland	30	104
	132 A	Hillsborough	N/A	0		221	Sarnia	7.4	125.1	9AW	405	Great Bend	TR	17
	132 B	Hillsborough	2	153		222	Craik	17	180		406	Mayfield	N/A	9.8
	193	Eyebrow	10	113		251	Big Arm	7.5	85		435	Redberry	N/A	124
3BS	75	Pinto Creek	5	123		252	Arm River	N/A	0		436	Douglas	8	65
	77	Wise Creek	N/A	89		279	Mount Hope	9	79		437	North Battleford	20	151.5
	78	Grassy Creek	TR	99		282	McCraney	33	116		463	Duck Lake	37	147.5
	106 A	Whiska Creek	4	93		310	Usborne	8.5	159.7		466	Meeting Lake	21	107
	106 B	Whiska Creek	3	104.5		312	Morris	13.7	152.4		467 A	Round Hill	14	107.5
	107	Lac Pelletier	N/A	0		339	Leroy	15.6	178.8		467 B	Round Hill	28	100
	108	Bone Creek	NIL	150		340	Wolverine	N/A	0		493	Shellbrook	64	87.5
3BN	138	Webb	9	148.8		341	Viscount	N/A	0		496	Spiritwood	86	263
	165	Morse	15.5	117.5		343	Blucher	13	129		497	Medstead	N/A	133.5
	168 A	Riverside	NIL	80	6B	223 A	Huron	16	80		440	Hillsdale	18	129
	168 B	Riverside	23	98.1		223 B	Huron	46	121	9B	442	Manitou Lake	20.6	120
	226	Victory	N/A	0		223 C	Huron	N/A	0		498	Parkdale	44	206
	228	Lacadena	5	99		284 A	Rudy	20	86		499 A	Mervin	55	240
	257	Monet	N/A	11		284 B	Rudy	N/A	0		499 B	Mervin	46	154.5
						285	Fertile Valley	11	58		501 A	Frenchman Butte	51	155
						286	Milden	31	154		501 B	Frenchman Butte	N/A	60
						314	Dundurn	39	118		501 C	Frenchman Butte	58	199
						344	Corman Park	36	115		502	Britannia	27	63.5
						376	Eagle Creek	N/A	68		561	Loon Lake	39	161
						403 A	Rosthern	17	126		588	Meadow Lake	56	191
						403 B	Rosthern	N/A	78		622	Beaver River	40	92.9

**Municipality No: A, B, C and D - more than one reporter**

These precipitation amounts represent point locations within each municipality and do not necessarily reflect the whole R. M.

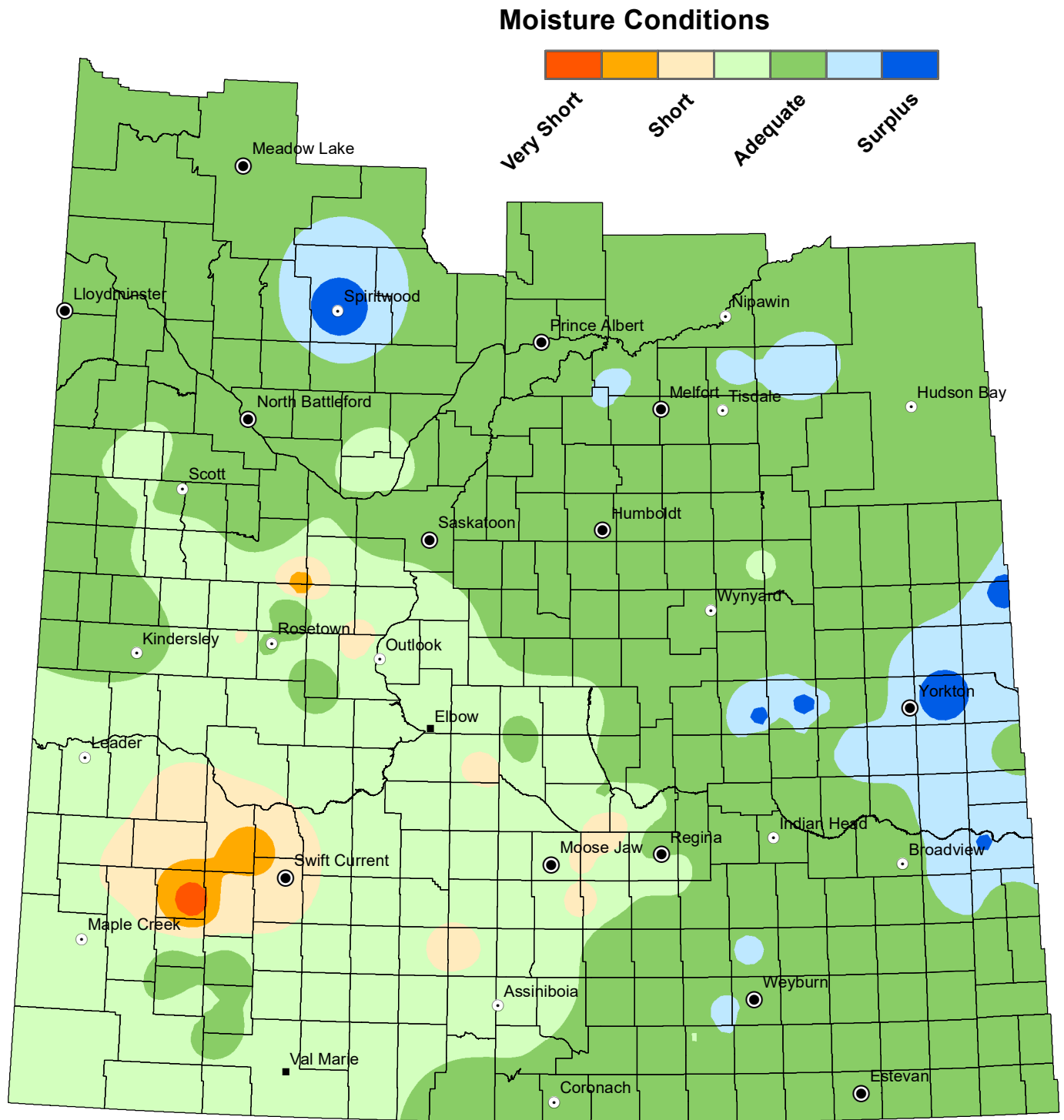
# Cumulative Rainfall

## from April 1 to June 27, 2022



# Cropland Topsoil Moisture Conditions

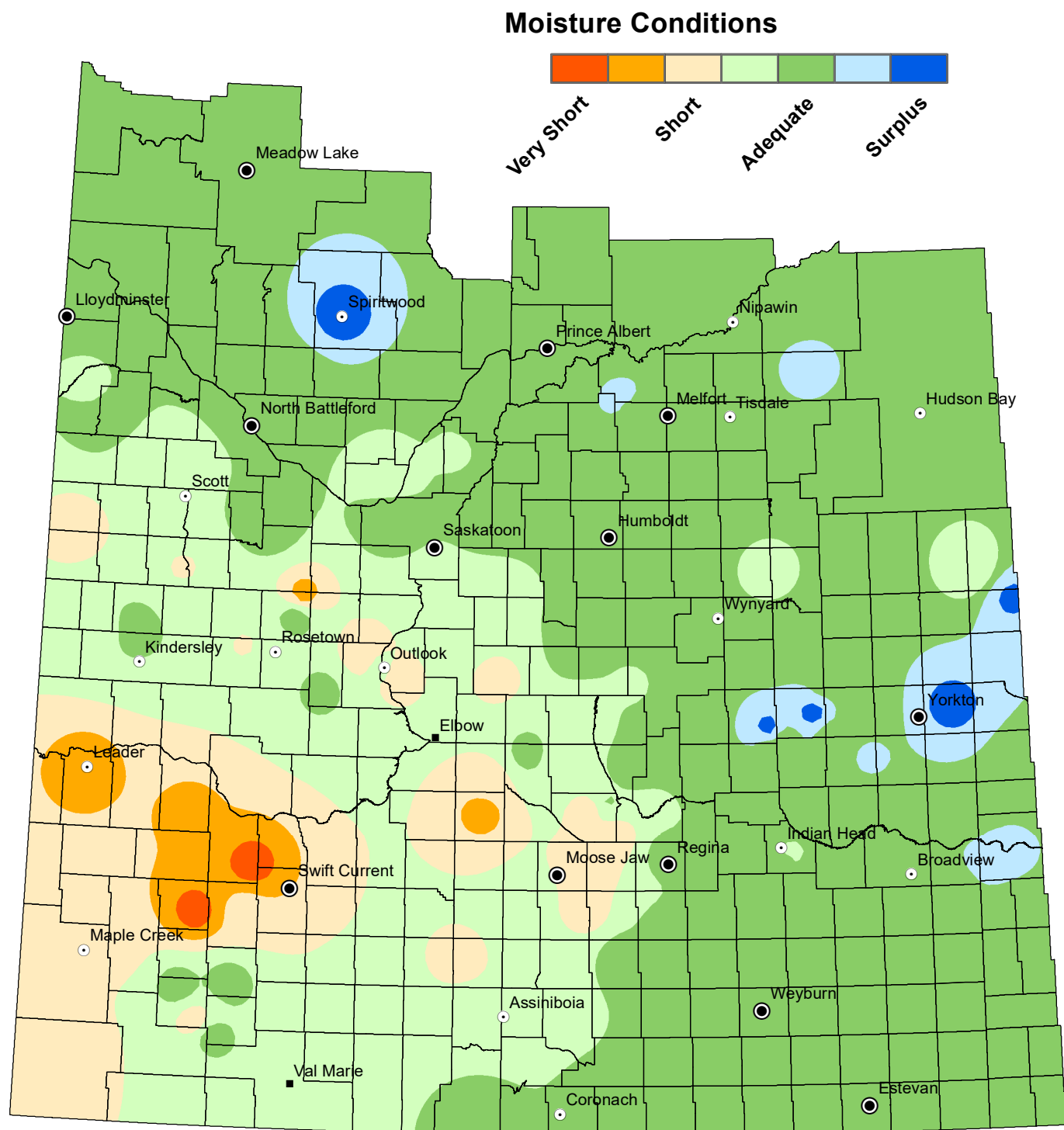
June 27, 2022



NOTE: Since techniques used to smooth the transition between zones can affect the values in localized areas, this map should be used for regional analysis only.

# Hay and Pasture Topsoil Moisture Conditions

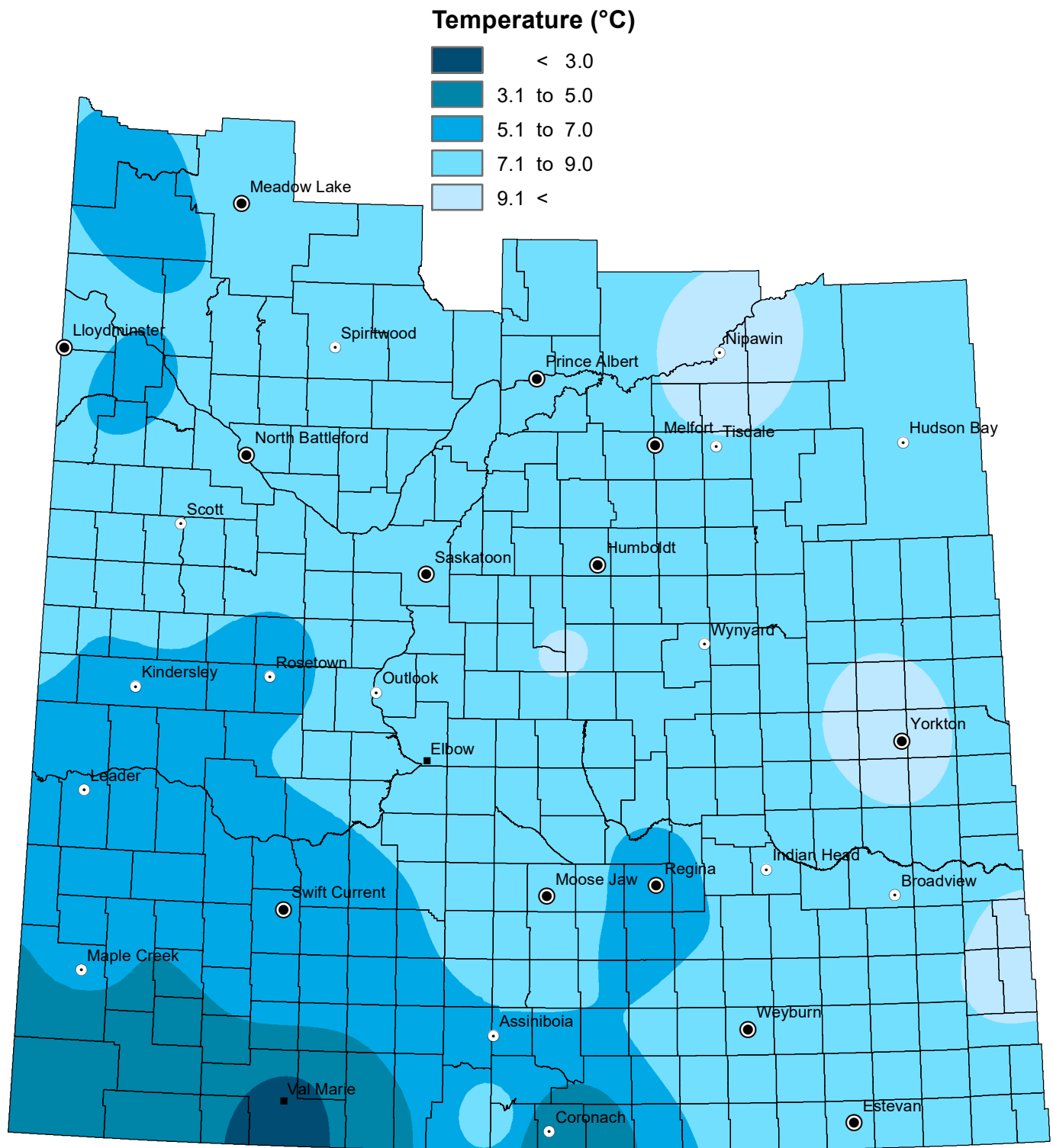
June 27, 2022



NOTE: Since techniques used to smooth the transition between zones can affect the values in localized areas, this map should be used for regional analysis only.

# Minimum Temperature

## from June 21 to June 27, 2022



NOTE: Since techniques used to smooth the transition between zones can affect the values in localized areas, this map should be used for regional analysis only.



# Maximum Temperature

## from June 21 to June 27, 2022

